

Document Path: \\atb\lp\NTClaims\CLAIMMAP\Q001_29\Port Curtis Coral Coast\Determinations_Map_2017\WXD\Q001_29_PCCC_ASP_Determination_Mapbook_V2.mxd

NATIVE TITLE DETERMINATION

QUD6026/2001 Bailai, Gurang, Gooreng Gooreng, Taribelang Bunda Claim (QC2001/029) Sheet 67 of 219

LEGEND

- Non-exclusive areas
- External boundary
- DCDB
- Local Government Area boundaries


Compilation: Land Tenure Information obtained from the Digital Cadastral Data Base (July 2016), Department of Natural Resources & Mines, Brisbane. The Land Registry in the Department of Natural Resources & Mines should be consulted for verification of tenures.

Feature names shown on this map have been obtained from available information. It is possible that errors and omissions may exist. While every care is taken to ensure the accuracy of this data, the Department of Natural Resources & Mines, and/or contributors to this publication, makes no representations or warranties about its accuracy, reliability, completeness or suitability for any particular purpose and disclaims all responsibility and all liability (including without limitation, liability in negligence) for all injuries, expenses, losses, damages (including indirect or consequential damage) and costs which might be incurred as a result of the data being inaccurate or incomplete in any way or for any reason.


Copyright protects this publication. Except for purposes permitted by the Copyright Act 1968, reproduction by any means (photocopying, electronic, mechanical, recording or otherwise) is prohibited without the prior written permission of the Department of Natural Resources & Mines.

All enquiries: The Manager, Client Mapping Services, Department of Natural Resources and Mines, GPO Box 2454, Brisbane, QLD 4001.

Produced by the Department of Natural Resources and Mines. © The State Of Queensland (Department of Natural Resources and Mines) August 2017.

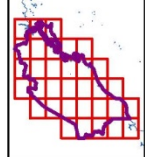


1:1,500



Kilometres

Map Projection: GCS GDA 1994



SHEET KEY



Document Path: \\atllip\NTClaims\CLAIMMAP\Q001_29\Port Curtis Coral Coast\Determination_Map_2017\MXD\Q001_29_PCCC_ASP_Determination_Mapbook_V2.mxd

NATIVE TITLE DETERMINATION

QUD6026/2001 Bailai, Gurang, Gooreng Gooreng, Taribelang Bunda Claim (QC2001/029) Sheet 68 of 219

LEGEND

- Non-exclusive areas
- External boundary
- DCDB
- Local Government Area boundaries


Compilation: Land Tenure Information obtained from the Digital Cadastral Data Base (July 2014), Department of Natural Resources & Mines, Brisbane. The Land Registry in the Department of Natural Resources & Mines should be consulted for verification of tenures.

Feature names shown on this map have been obtained from available information. It is possible that errors and omissions may exist. While every care is taken to ensure the accuracy of this data, the Department of Natural Resources & Mines, and/or contributors to this publication, makes no representations or warranties about its accuracy, reliability, completeness or suitability for any particular purpose and disclaims all responsibility and all liability (including without limitation, liability in negligence) for all injuries, expenses, losses, damages (including indirect or consequential damages) and costs which might be incurred as a result of the data being inaccurate or incomplete in any way or for any reason.


Copyright protects this publication. Except for purposes permitted by the Copyright Act 1968, reproduction by any means (photocopying, electronic, mechanical, recording or otherwise) is prohibited without the prior written permission of the Department of Natural Resources & Mines.

All enquiries: The Manager, Client Mapping Services, Department of Natural Resources and Mines, GPO Box 2454, Brisbane, QLD 4001.

Produced by the Department of Natural Resources and Mines. © The State Of Queensland (Department of Natural Resources and Mines) August 2017.

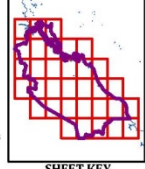


1:5,000

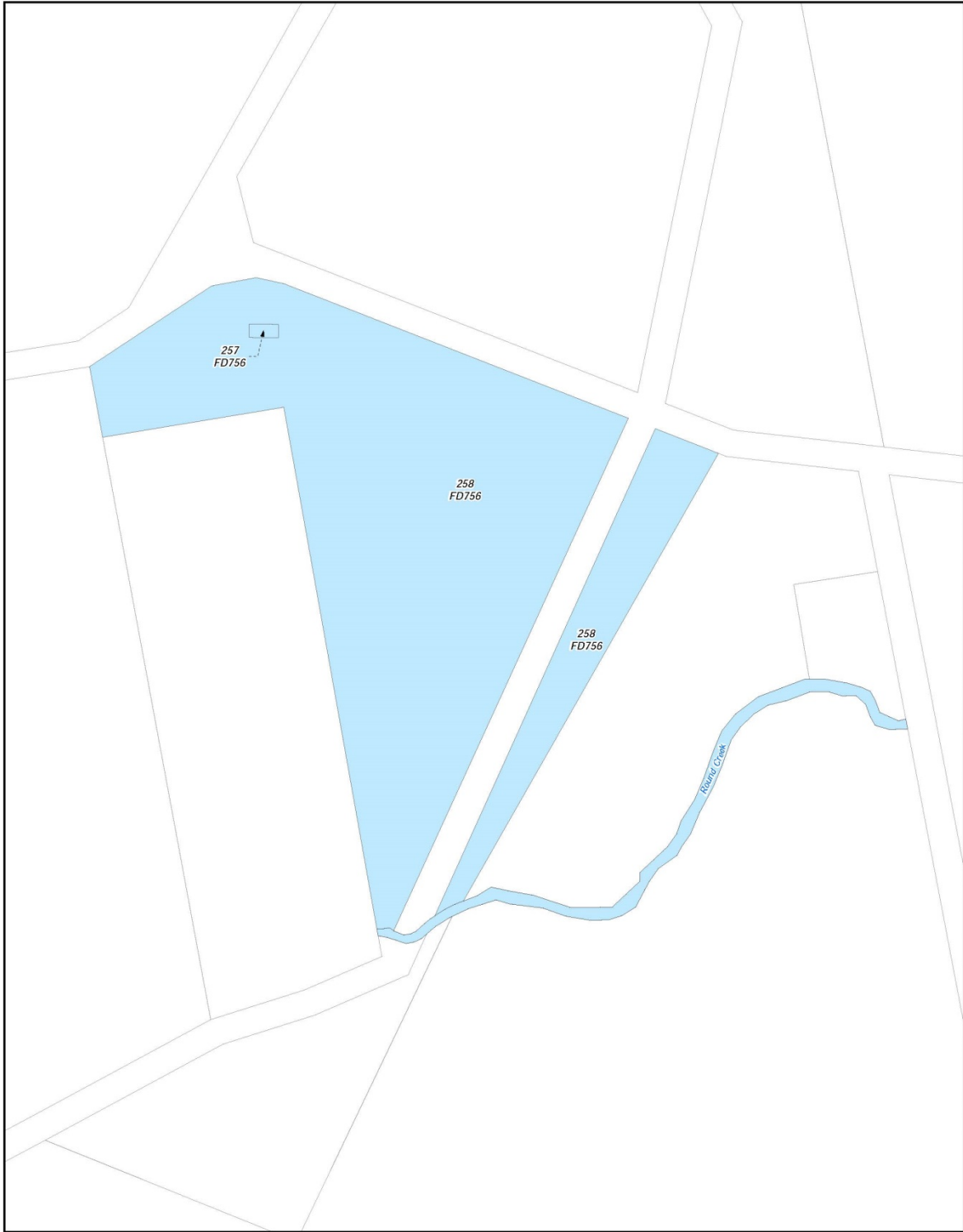


Kilometres

Map Projection: GCS GDA 1994



SHEET KEY



Document Path: \\atllip\NTClaims\CLAIMAP\Q001_29\Port Curtis Coral Coast\Determinations_Map_2017\MMXD\Q001_29_PCCC_ASP_Determination_Mapbook_V2.mxd

NATIVE TITLE DETERMINATION

QUD6026/2001 Bailai, Gurang, Gooreng Gooreng, Taribelang Bunda Claim (QC2001/029) Sheet 69 of 219

LEGEND

- Non-exclusive areas
- External boundary
- DCDB
- Local Government Area boundaries


Compilation: Land Tenure Information obtained from the Digital Cadastral Data Base (July 2016), Department of Natural Resources & Mines, Brisbane. The Land Registry in the Department of Natural Resources & Mines should be consulted for verification of tenures.

Feature names shown on this map have been obtained from available information. It is possible that errors and omissions may exist. While every care is taken to ensure the accuracy of this data, the Department of Natural Resources & Mines, and/or contributors to this publication, makes no representations or warranties about its accuracy, reliability, completeness or suitability for any particular purpose and disclaims all responsibility and all liability (including, without limitation, liability in negligence) for all injuries, expenses, losses, damages (including indirect or consequential damage) and costs which might be incurred as a result of the data being inaccurate or incomplete in any way or for any reason.


Copyright protects this publication. Except for purposes permitted by the Copyright Act 1968, reproduction by any means (photocopying, electronic, mechanical, recording or otherwise) is prohibited without the prior written permission of the Department of Natural Resources & Mines.

All enquiries: The Manager, Client Mapping Services, Department of Natural Resources and Mines, GPO Box 2454, Brisbane, QLD 4001.

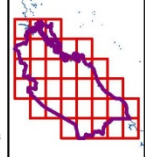
Produced by the Department of Natural Resources and Mines. © The State Of Queensland (Department of Natural Resources and Mines) August 2017.



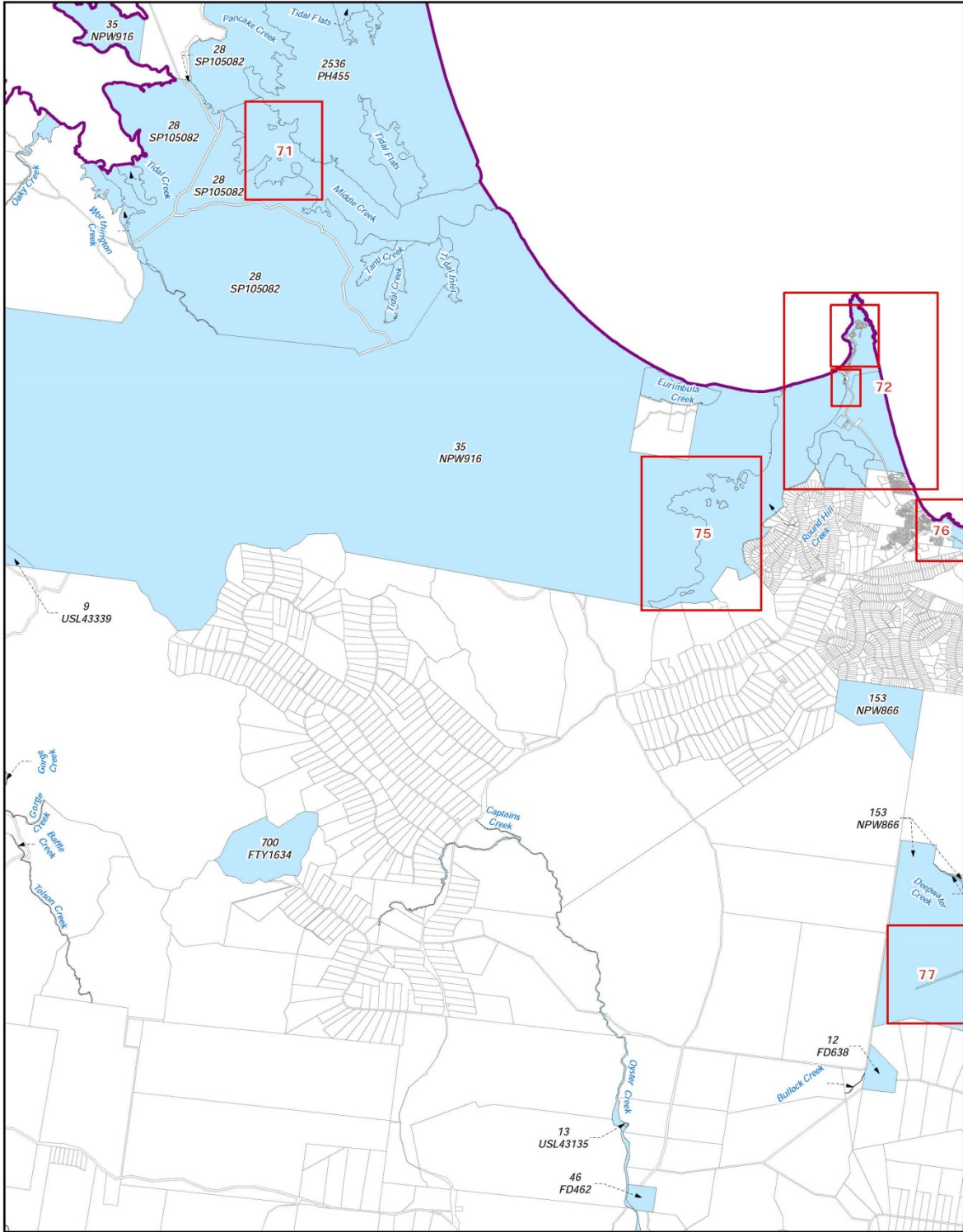
1:5,000



Map Projection: GCS GDA 1994



SHEET KEY



Document Path: \\atllip\NT\Claims\CLAIMMAP\Q001_29\Port Curtis Coral Coast\Determination_Map_2017\MMXD\Q001_29_PCCC_ASP_Determination_Mapbook_V2.mxd

NATIVE TITLE DETERMINATION

QUD6026/2001 Bailai, Gurang, Gooreng Gooreng, Taribelang Bunda Claim (QC2001/029) Sheet 70 of 219

LEGEND

- Non-exclusive areas
- External boundary
- DCDB
- Local Government Area boundaries


Compilation: Land Tenure Information obtained from the Digital Cadastral Data Base (July 2014), Department of Natural Resources & Mines, Brisbane. The Land Registry in the Department of Natural Resources & Mines should be consulted for verification of tenures.

Feature names shown on this map have been obtained from available information. It is possible that errors and omissions may exist. While every care is taken to ensure the accuracy of this data, the Department of Natural Resources & Mines, and/or contributors to this publication, makes no representations or warranties about its accuracy, reliability, completeness or suitability for any particular purpose and disclaims all responsibility and all liability (including without limitation, liability in negligence) for all injuries, expenses, losses, damages (including indirect or consequential damage) and costs which might be incurred as a result of the data being inaccurate or incomplete in any way or for any reason.

Copyright protects this publication. Except for purposes permitted by the Copyright Act 1968, reproduction by any means (photocopying, electronic, mechanical, recording or otherwise) is prohibited without the prior written permission of the Department of Natural Resources & Mines.

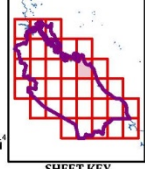
All enquiries: The Manager, Client Mapping Services, Department of Natural Resources and Mines, GPO Box 2454, Brisbane, QLD 4001.

Produced by the Department of Natural Resources and Mines. © The State Of Queensland (Department of Natural Resources and Mines) August 2017.



1:100,000

0 0.95 1.7 2.55 3.4
 Kilometres
 Map Projection: GCS GDA 1994

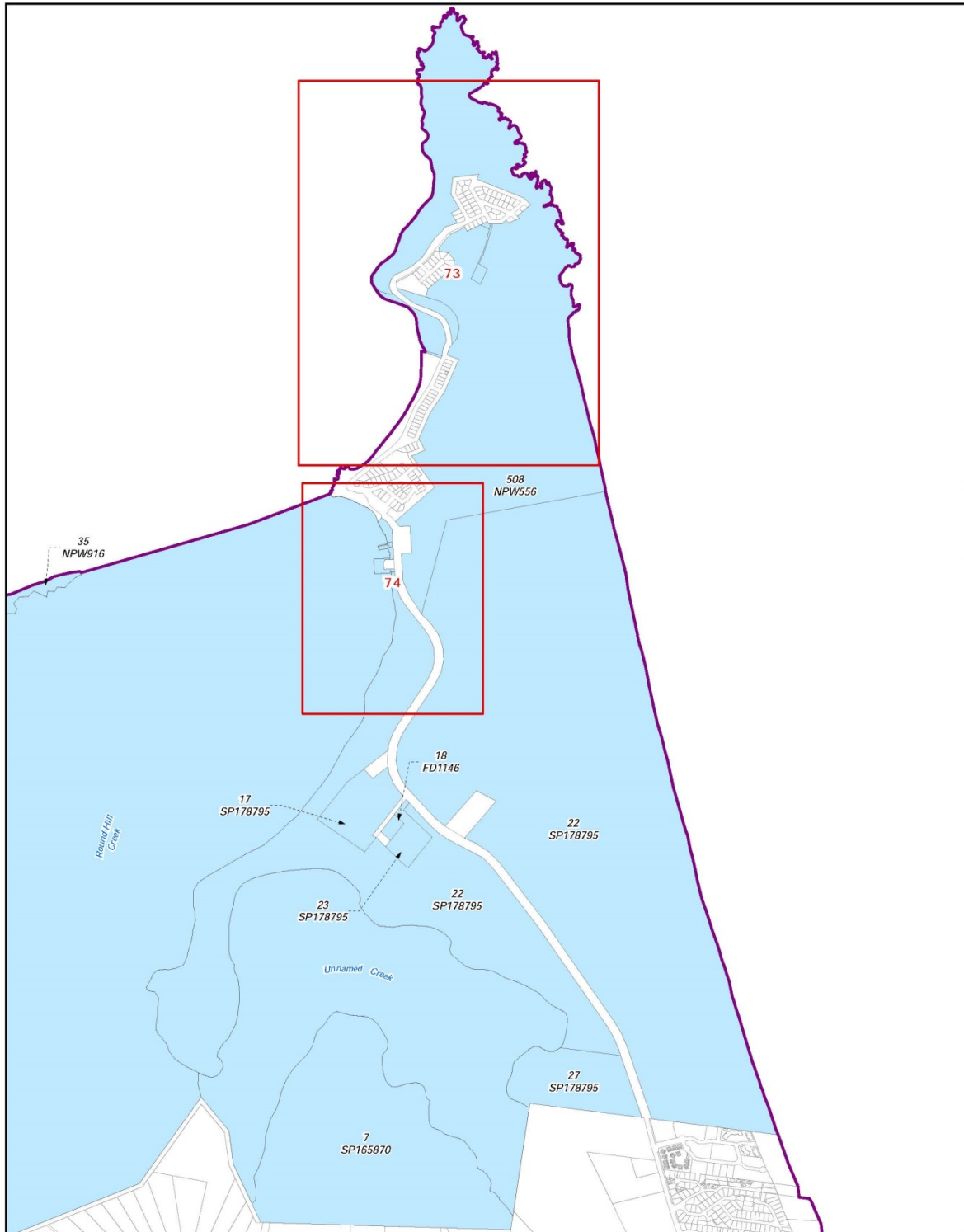


SHEET KEY



Document Path: \\atllip\NTClaims\CLAIMMAP\Q001_28\Port Curtis Coral Coast\Determination_Map_2017\MXD\Q001_28_PCCC_ASP_Determination_Mapbook_V2.mxd

| NATIVE TITLE DETERMINATION | |
|---|--|
| LEGEND | <p style="text-align: center;">QUD6026/2001 Bailai, Gurang, Gooreng Gooreng, Taribelang Bunda Claim (QC2001/029) Sheet 71 of 219</p> <p style="font-size: small;">Compilation: Land Tenure Information obtained from the Digital Cadastral Data Base (July 2014), Department of Natural Resources & Mines, Brisbane. The Land Registry in the Department of Natural Resources & Mines should be consulted for verification of tenures.</p> <p style="font-size: x-small;">Feature names shown on this map have been obtained from available information. It is possible that errors and omissions may exist. While every care is taken to ensure the accuracy of this data, the Department of Natural Resources & Mines, and/or contributors to this publication, makes no representations or warranties about its accuracy, reliability, completeness or suitability for any particular purpose and disclaims all responsibility and all liability (including, without limitation, liability in negligence) for all injuries, expenses, losses, damages (including indirect or consequential damage) and costs which might be incurred as a result of the data being inaccurate or incomplete in any way or for any reason.</p> <p style="font-size: x-small;">Copyright protects this publication. Except for purposes permitted by the Copyright Act 1968, reproduction by any means (photocopying, electronic, mechanical, recording or otherwise) is prohibited without the prior written permission of the Department of Natural Resources & Mines.</p> <p style="font-size: x-small;">All enquiries: The Manager, Client Mapping Services, Department of Natural Resources and Mines, GPO Box 2454, Brisbane, QLD 4001.</p> <p style="font-size: x-small;">Produced by the Department of Natural Resources and Mines. © The State Of Queensland (Department of Natural Resources and Mines) August 2017.</p> |
| <ul style="list-style-type: none"> Non-exclusive areas External boundary DCDB Local Government Area boundaries | <div style="display: flex; align-items: center;"> <div style="text-align: center;"> <p>N</p> </div> <div style="text-align: center; margin-left: 10px;"> <p>Queensland Government</p> </div> </div> <p style="text-align: center; font-weight: bold;">1:8,000</p> <div style="display: flex; align-items: center;"> </div> <p style="font-size: x-small; text-align: center;">0 0.065 0.13 0.195 0.26 Kilometers</p> <p style="font-size: x-small; text-align: center;">Map Projection: GCS GDA 1994</p> <div style="border: 1px solid black; padding: 2px; width: fit-content;"> <p style="text-align: center; font-weight: bold; font-size: small;">SHEET KEY</p> </div> |



Document Path: \\atllip\NTClaims\CLAIMAP\Q001_29\Port Curtis Coral Coast\Determination_Map_2017\MMXD\Q001_29_PCCC_ASP_Determination_Mapbook_V2.mxd

NATIVE TITLE DETERMINATION

QUD6026/2001 Bailai, Gurang, Gooreng Gooreng, Taribelang Bunda Claim (QC2001/029) Sheet 72 of 219

LEGEND

- Non-exclusive areas
- External boundary
- DCDB
- Local Government Area boundaries


Compilation: Land Tenure Information obtained from the Digital Cadastral Data Base (July 2014), Department of Natural Resources & Mines, Brisbane, The Land Registry in the Department of Natural Resources & Mines should be consulted for verification of tenures.

Feature names shown on this map have been obtained from available information. It is possible that errors and omissions may exist. While every care is taken to ensure the accuracy of this data, the Department of Natural Resources & Mines, and/or contributors to this publication, makes no representations or warranties about its accuracy, reliability, completeness or suitability for any particular purpose and disclaims all responsibility and all liability (including, without limitation, liability in negligence) for all injuries, expenses, losses, damages (including indirect or consequential damage) and costs which might be incurred as a result of the data being inaccurate or incomplete in any way or for any reason.

Copyright protects this publication. Except for purposes permitted by the Copyright Act 1968, reproduction by any means (photocopying, electronic, mechanical, recording or otherwise) is prohibited without the prior written permission of the Department of Natural Resources & Mines.

All enquiries: The Manager, Client Mapping Services, Department of Natural Resources and Mines, GPO Box 2454, Brisbane, QLD 4001.

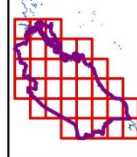
Produced by the Department of Natural Resources and Mines. © The State Of Queensland (Department of Natural Resources and Mines) August 2017.



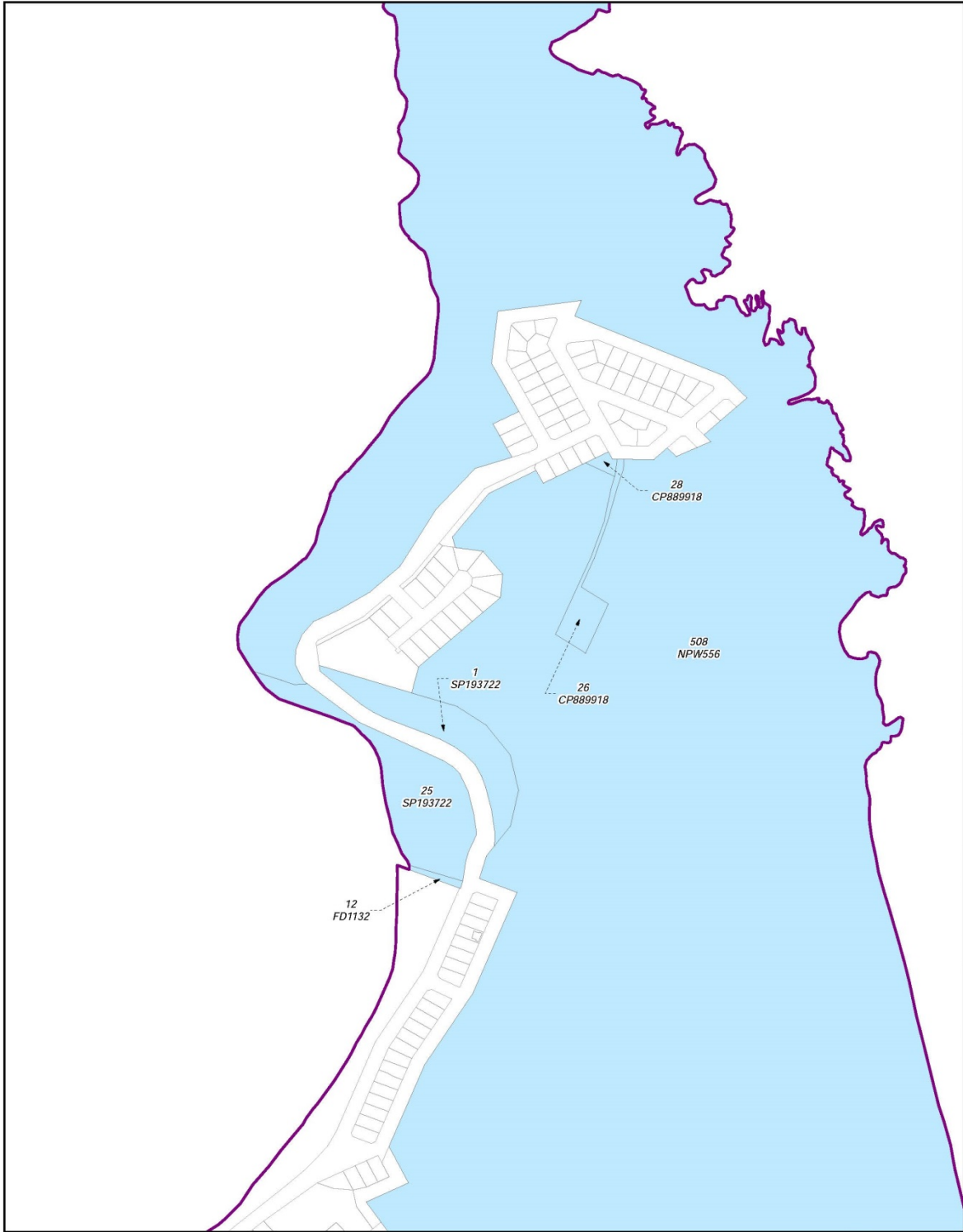
1:16,000

0 0.1 0.2 0.3 0.4
Kilometres

Map Projection: GCS GDA 1994



SHEET KEY



Document Path: \\atllip\NT\Claims\CLAIMMAP\Q001_28\Port Curtis Coral Coast\Determination_Map_2017\WXD\Q001_28_PCCC_ASP_Determination_Mapbook_V2.mxd

NATIVE TITLE DETERMINATION

QUD6026/2001 Bailai, Gurang, Gooreng Gooreng, Taribelang Bunda Claim (QC2001/029) Sheet 73 of 219

LEGEND

- Non-exclusive areas
- External boundary
- DCDB
- Local Government Area boundaries

Compilation: Land Tenure Information obtained from the Digital Cadastral Data Base (July 2016), Department of Natural Resources & Mines, Brisbane. The Land Registry in the Department of Natural Resources & Mines should be consulted for verification of tenures.

Feature names shown on this map have been obtained from available information. It is possible that errors and omissions may exist. While every care is taken to ensure the accuracy of this data, the Department of Natural Resources & Mines, and/or contributors to this publication, makes no representations or warranties about its accuracy, reliability, completeness or suitability for any particular purpose and disclaims all responsibility and all liability (including, without limitation, liability in negligence) for all injuries, expenses, losses, damages (including indirect or consequential damage) and costs which might be incurred as a result of the data being inaccurate or incomplete in any way or for any reason.

Copyright protects this publication. Except for purposes permitted by the Copyright Act 1968, reproduction by any means (photocopying, electronic, mechanical, recording or otherwise) is prohibited without the prior written permission of the Department of Natural Resources & Mines.

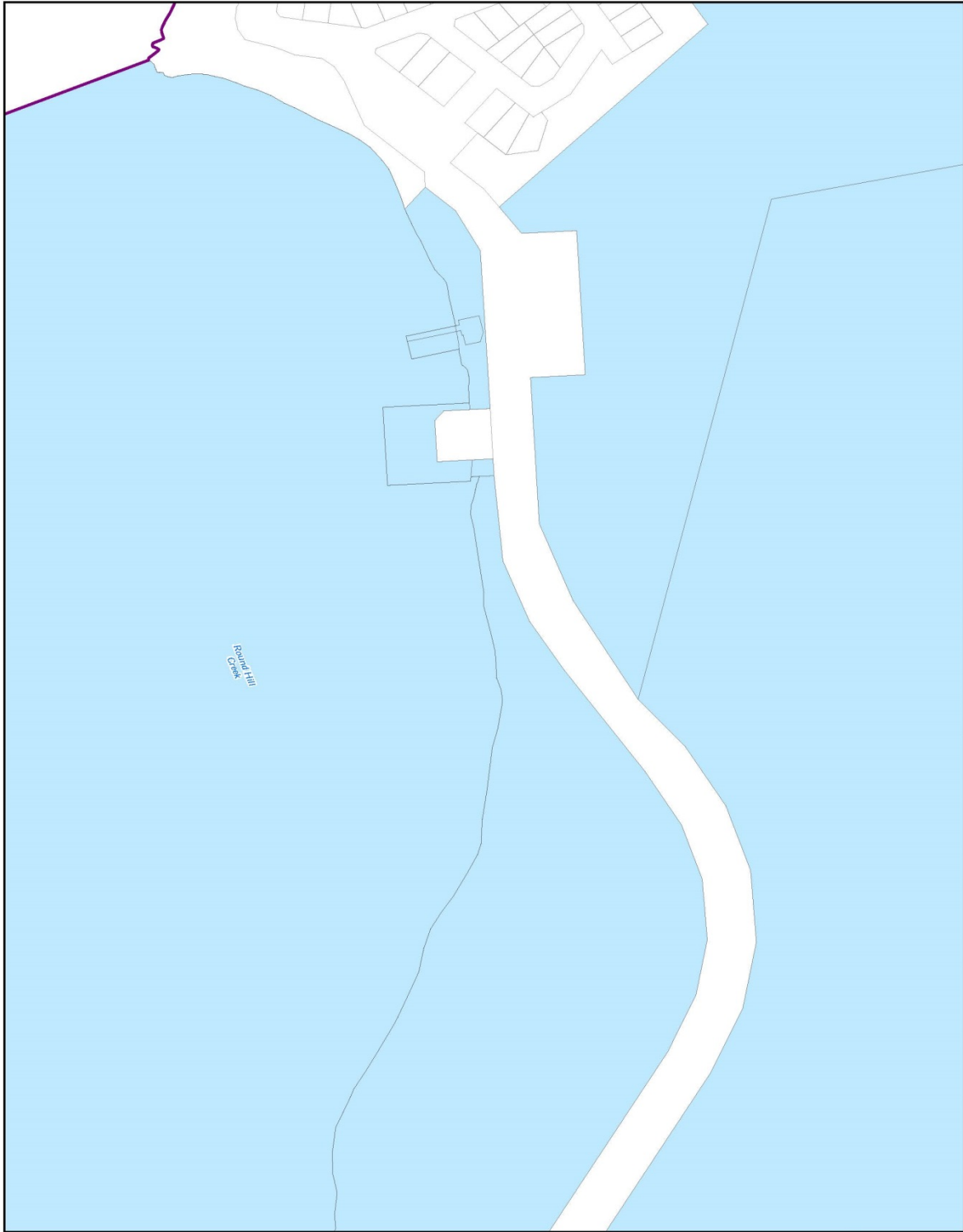
All enquiries: The Manager, Client Mapping Services, Department of Natural Resources and Mines, GPO Box 2454, Brisbane, QLD 4001.

Produced by the Department of Natural Resources and Mines. © The State Of Queensland (Department of Natural Resources and Mines) August 2017.

1:5,000

Map Projection: GCS GDA 1994

SHEET KEY



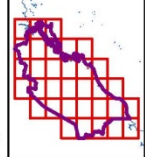


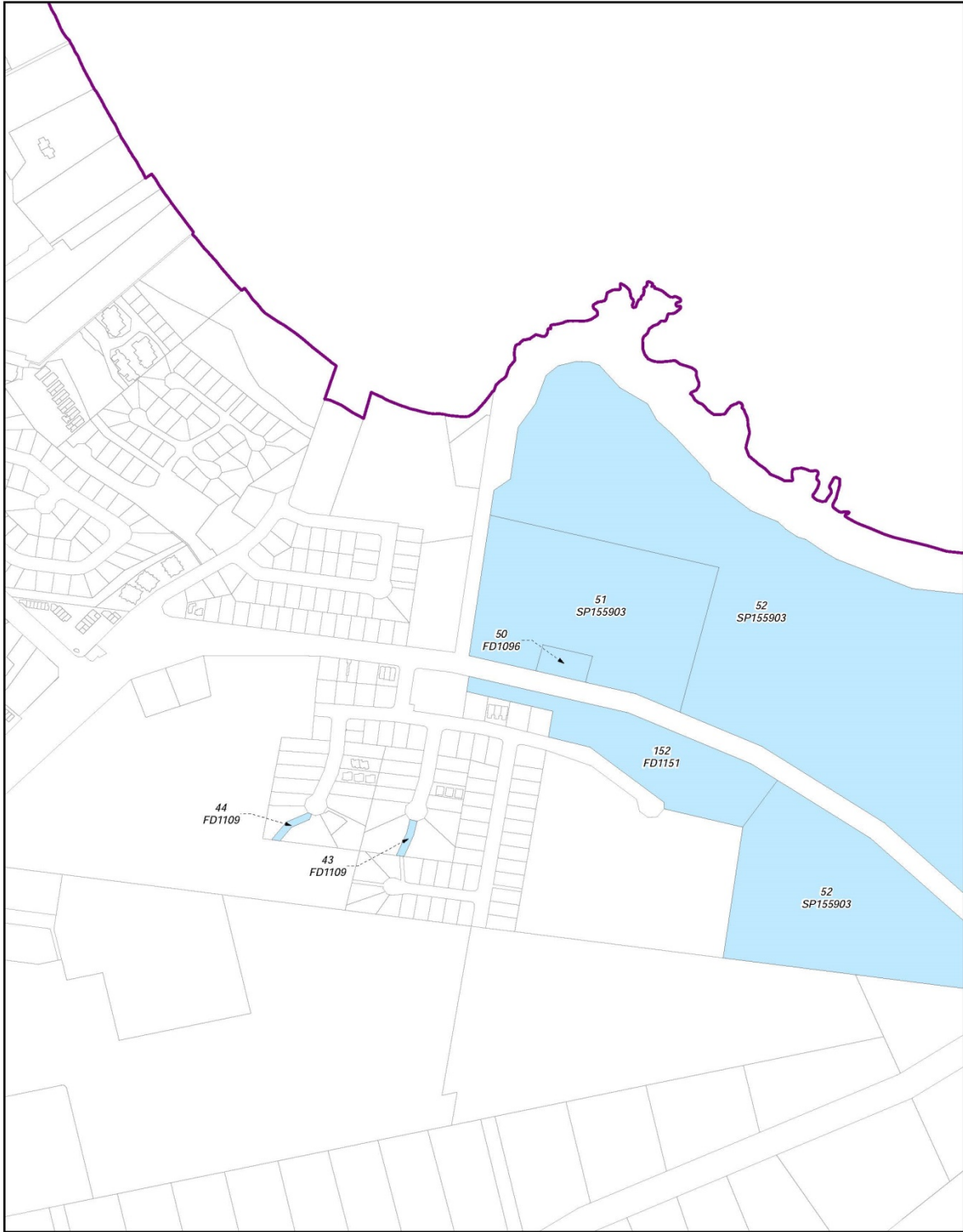
Document Path: \\atllip\NTClaims\CLAIMAP\Q001_29\Port Curtis Coral Coast\Determination_Map_2017\MXD\Q001_29_PCCC_ASP_Determination_Mapbook_V2.mxd

| | | | |
|-----------------------------------|--|--|----------------------|
| NATIVE TITLE DETERMINATION | | QUD6026/2001 Bailai, Gurang, Gooreng Gooreng, Taribelang Bunda Claim (QC2001/029) Sheet 74 of 219 | |
| LEGEND | <p>Compilation: Land Tenure Information obtained from the Digital Cadastral Data Base (July 2014), Department of Natural Resources & Mines, Brisbane. The Land Registry in the Department of Natural Resources & Mines should be consulted for verification of tenures.</p> <p>Feature names shown on this map have been obtained from available information. It is possible that errors and omissions may exist. While every care is taken to ensure the accuracy of this data, the Department of Natural Resources & Mines, and/or contributors to this publication, makes no representations or warranties about its accuracy, reliability, completeness or suitability for any particular purpose and disclaims all responsibility and all liability (including, without limitation, liability in negligence) for all injuries, expenses, losses, damages (including indirect or consequential damage) and costs which might be incurred as a result of the data being inaccurate or incomplete in any way or for any reason.</p> <p>Copyright protects this publication. Except for purposes permitted by the Copyright Act 1968, reproduction by any means (photocopying, electronic, mechanical, recording or otherwise) is prohibited without the prior written permission of the Department of Natural Resources & Mines.</p> <p>All enquiries: The Manager, Client Mapping Services, Department of Natural Resources and Mines, GPO Box 2454, Brisbane, QLD 4001.</p> <p style="text-align: center; font-size: x-small;">Produced by the Department of Natural Resources and Mines. © The State Of Queensland (Department of Natural Resources and Mines) August 2017.</p> | 1:3,000 <small>Map Projection: GCS GDA 1994</small> | SHEET KEY |



Document Path: \\atb\lp\NTClaims\CLAIMMAP\Q001_29\Port Curtis Coral Coast\Determination_Map_2017\WXDX\Q001_29_PCCC_ASP_Determination_Mapbook_V2.mxd

| | |
|--|---|
| NATIVE TITLE DETERMINATION | |
| <p>LEGEND</p> <ul style="list-style-type: none"> Non-exclusive areas External boundary DCDB Local Government Area boundaries | <p>QUD6026/2001 Bailai, Gurang, Gooreng Gooreng, Taribelang Bunda Claim (QC2001/029) Sheet 75 of 219</p> <p><small>Compilation: Land Tenure Information obtained from the Digital Cadastral Data Base (July 2016), Department of Natural Resources & Mines, Brisbane. The Land Registry in the Department of Natural Resources & Mines should be consulted for verification of tenures.</small></p> <p><small>Feature names shown on this map have been obtained from available information. It is possible that errors and omissions may exist. While every care is taken to ensure the accuracy of this data, the Department of Natural Resources & Mines, and/or contributors to this publication, makes no representations or warranties about its accuracy, reliability, completeness or suitability for any particular purpose and disclaims all responsibility and all liability (including without limitation, liability in negligence) for all injuries, expenses, losses, damages (including indirect or consequential damage) and costs which might be incurred as a result of the data being inaccurate or incomplete in any way or for any reason.</small></p> <p><small>Copyright protects this publication. Except for purposes permitted by the Copyright Act 1968, reproduction by any means (photocopying, electronic, mechanical, recording or otherwise) is prohibited without the prior written permission of the Department of Natural Resources & Mines.</small></p> <p><small>All enquiries: The Manager, Client Mapping Services, Department of Natural Resources and Mines, GPO Box 2454, Brisbane, QLD 4001</small></p> <p><small>Produced by the Department of Natural Resources and Mines. © The State Of Queensland (Department of Natural Resources and Mines) August 2017.</small></p> |
| |  <p>1:12,500</p>  <p>Kilometres</p> <p>Map Projection: GCS GDA 1994</p> |
| |  <p>SHEET KEY</p> |



Document Path: \\atb\lp\NTClaims\CLAIMMAP\Q001_29\Port Curtis Coral Coast\Determinations_Map_2017\MMXD\Q001_29_PCCC_ASP_Determination_Mapbook_V2.mxd

NATIVE TITLE DETERMINATION


QUD6026/2001 Bailai, Gurang, Gooreng Gooreng, Taribelang Bunda Claim (QC2001/029) Sheet 76 of 219

LEGEND

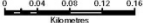
- Non-exclusive areas
- External boundary
- DCDB
- Local Government Area boundaries

Compilation: Land Tenure Information obtained from the Digital Cadastral Data Base (July 2016), Department of Natural Resources & Mines, Brisbane.
 The Land Registry in the Department of Natural Resources & Mines should be consulted for verification of tenures.
 Feature names shown on this map have been obtained from available information. It is possible that errors and omissions may exist. While every care is taken to ensure the accuracy of this data, the Department of Natural Resources & Mines, and/or contributors to this publication, makes no representations or warranties about its accuracy, reliability, completeness or suitability for any particular purpose and disclaims all responsibility and all liability (including, without limitation, liability in negligence) for all injuries, expenses, losses, damages (including indirect or consequential damage) and costs which might be incurred as a result of the data being inaccurate or incomplete in any way or for any reason.
 Copyright protects this publication. Except for purposes permitted by the Copyright Act 1968, reproduction by any means (photocopying, electronic, mechanical, recording or otherwise) is prohibited without the prior written permission of the Department of Natural Resources & Mines.
 All enquiries: The Manager, Client Mapping Services, Department of Natural Resources and Mines, GPO Box 2454, Brisbane, QLD 4001.

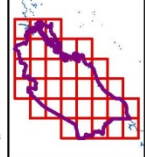
Produced by the Department of Natural Resources and Mines. © The State Of Queensland (Department of Natural Resources and Mines) August 2017.



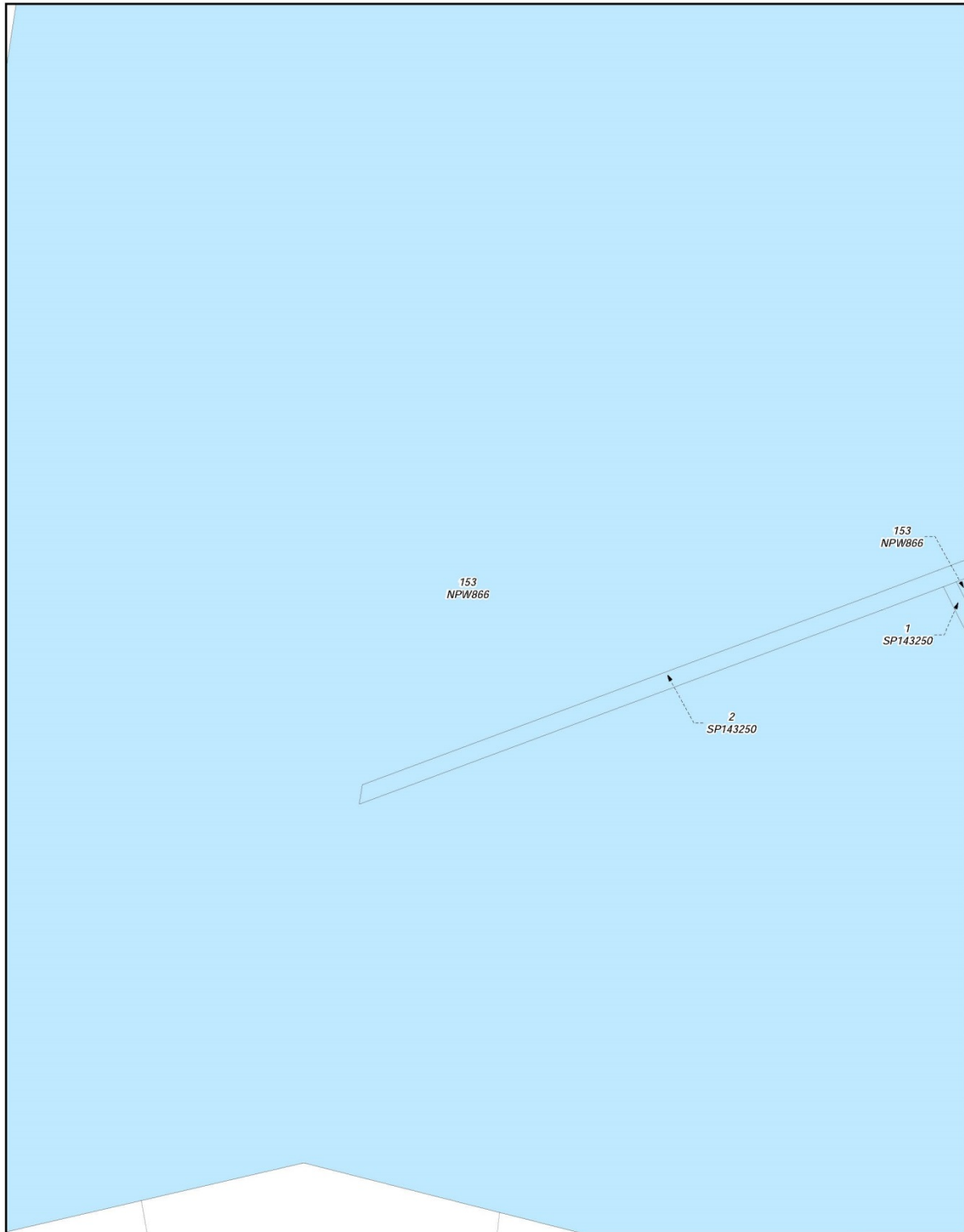
1:5,000



Map Projection: GCS GDA 1994

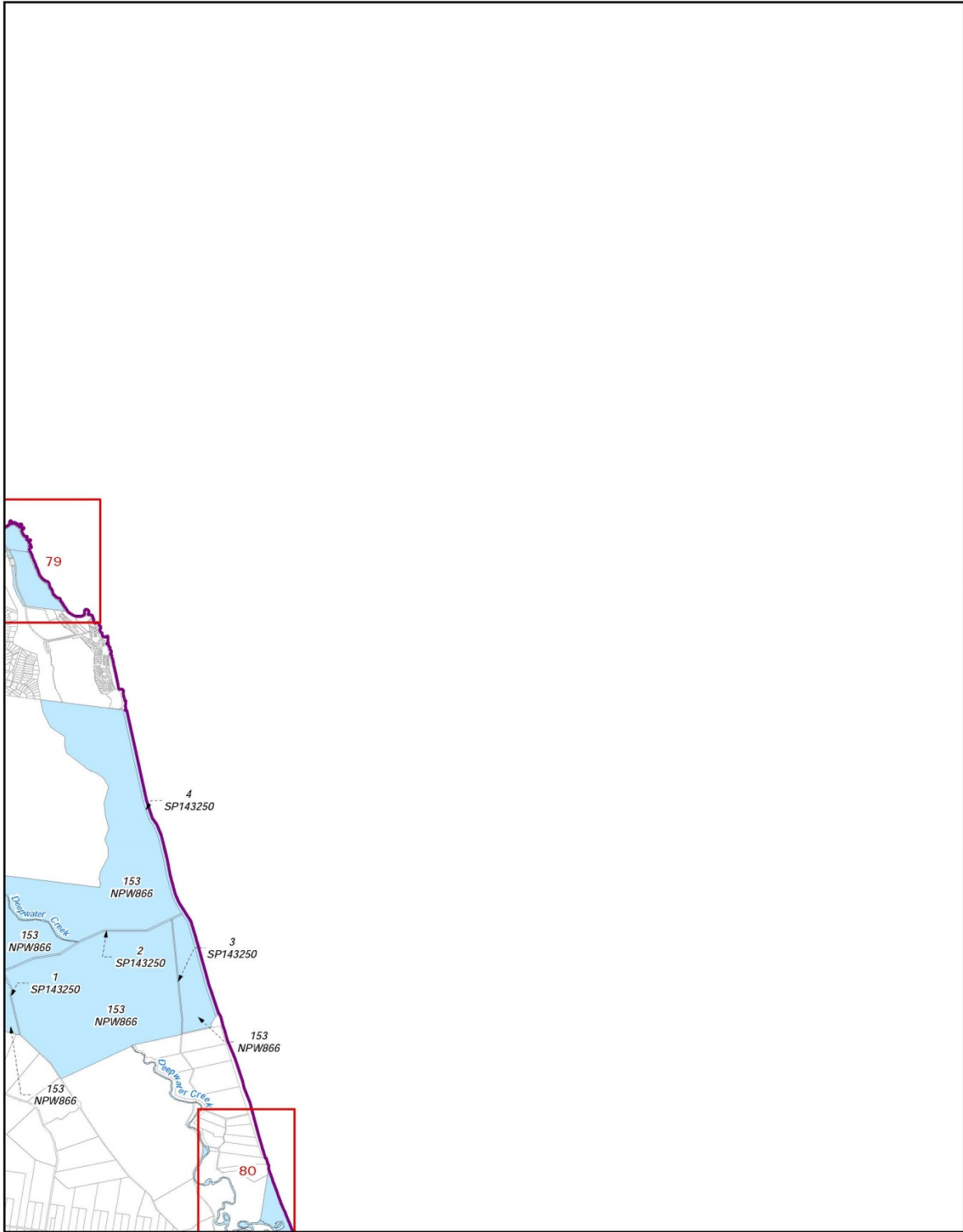


SHEET KEY



Document Path: \\atlilip\NTClaims\CLAIMMAP\Q001_29\Port Curtis Coral Coast\Determination_Map_2017\WXD\Q001_29_PCCC_ASP_Determination_Mapbook_V2.mxd

| NATIVE TITLE DETERMINATION | |
|--|--|
| LEGEND <ul style="list-style-type: none"> Non-exclusive areas External boundary DCDB Local Government Area boundaries | <p style="text-align: center; color: orange;">QUD6026/2001 Bailai, Gurang, Gooreng Gooreng, Taribelang Bunda Claim (QC2001/029) Sheet 77 of 219</p> <p style="font-size: small;"> Compilation: Land Tenure Information obtained from the Digital Cadastral Data Base (July 2014), Department of Natural Resources & Mines, Brisbane. The Land Registry in the Department of Natural Resources & Mines should be consulted for verification of tenures. </p> <p style="font-size: x-small;"> Feature names shown on this map have been obtained from available information. It is possible that errors and omissions may exist. While every care is taken to ensure the accuracy of this data, the Department of Natural Resources & Mines, and/or contributors to this publication, makes no representations or warranties about its accuracy, reliability, completeness or suitability for any particular purpose and disclaims all responsibility and all liability (including, without limitation, liability in negligence) for all injuries, expenses, losses, damages (including indirect or consequential damage) and costs which might be incurred as a result of the data being inaccurate or incomplete in any way or for any reason. </p> <p style="font-size: x-small;"> Copyright protects this publication. Except for purposes permitted by the Copyright Act 1968, reproduction by any means (photocopying, electronic, mechanical, recording or otherwise) is prohibited without the prior written permission of the Department of Natural Resources & Mines. </p> <p style="font-size: x-small;"> All enquiries: The Manager, Client Mapping Services, Department of Natural Resources and Mines, GPO Box 2454, Brisbane, QLD 4001. </p> <p style="font-size: x-small; text-align: center;"> Produced by the Department of Natural Resources and Mines. © The State Of Queensland (Department of Natural Resources and Mines) August 2017. </p> |
| <div style="display: flex; align-items: center;"> <div style="margin-right: 10px;"> N </div> <div style="text-align: center;"> 1:8,000 Kilometers </div> <div style="margin-left: 10px;"> SHEET KEY </div> </div> | |



Document Path: \\atllip\NT\Claims\CLAIMMAP\Q001_29\Port Curtis Coral Coast\Determinations_Map\2017\MMXD\Q001_29_PCCC_ASP_Determination_Mapbook_V2.mxd

NATIVE TITLE DETERMINATION

QUD6026/2001 Bailai, Gurang, Gooreng Gooreng, Taribelang Bunda Claim (QC2001/029) Sheet 78 of 219

LEGEND

- Non-exclusive areas
- External boundary
- DCDB
- Local Government Area boundaries

Compilation: Land Tenure Information obtained from the Digital Cadastral Data Base (July 2014), Department of Natural Resources & Mines, Brisbane. The Land Registry in the Department of Natural Resources & Mines should be consulted for verification of tenures.

Feature names shown on this map have been obtained from available information. It is possible that errors and omissions may exist. While every care is taken to ensure the accuracy of this data, the Department of Natural Resources & Mines, and/or contributors to this publication, makes no representations or warranties about its accuracy, reliability, completeness or suitability for any particular purpose and disclaims all responsibility and all liability (including, without limitation, liability in negligence) for all injuries, expenses, losses, damages (including indirect or consequential damage) and costs which might be incurred as a result of the data being inaccurate or incomplete in any way or for any reason.

Copyright protects this publication. Except for purposes permitted by the Copyright Act 1968, reproduction by any means (photocopying, electronic, mechanical, recording or otherwise) is prohibited without the prior written permission of the Department of Natural Resources & Mines.

All enquiries: The Manager, Client Mapping Services, Department of Natural Resources and Mines, GPO Box 2454, Brisbane, QLD 4001.

Produced by the Department of Natural Resources and Mines. © The State Of Queensland (Department of Natural Resources and Mines) August 2017.

1:100,000

Kilometres

Map Projection: GCS GDA 1994

SHEET KEY



Document Path: \\atllip\NTClaims\CLAIMAP\Q001_29\Port Curtis Coral Coast\Determination_Map_2017\MMXD\Q001_29_PCCC_ASP_Determination_Mapbook_V2.mxd

NATIVE TITLE DETERMINATION

QUD6026/2001 Bailai, Gurang, Gooreng Gooreng, Taribelang Bunda Claim (QC2001/029) Sheet 79 of 219

LEGEND

- Non-exclusive areas
- External boundary
- DCDB
- Local Government Area boundaries


Compilation: Land Tenure Information obtained from the Digital Cadastral Data Base (July 2014), Department of Natural Resources & Mines, Brisbane. The Land Registry in the Department of Natural Resources & Mines should be consulted for verification of tenures.

Feature names shown on this map have been obtained from available information. It is possible that errors and omissions may exist. While every care is taken to ensure the accuracy of this data, the Department of Natural Resources & Mines, and/or contributors to this publication, makes no representations or warranties about its accuracy, reliability, completeness or suitability for any particular purpose and disclaims all responsibility and all liability (including, without limitation, liability in negligence) for all injuries, expenses, losses, damages (including indirect or consequential damage) and costs which might be incurred as a result of the data being inaccurate or incomplete in any way or for any reason.

Copyright protects this publication. Except for purposes permitted by the Copyright Act 1968, reproduction by any means (photocopying, electronic, mechanical, recording or otherwise) is prohibited without the prior written permission of the Department of Natural Resources & Mines.

All enquiries: The Manager, Client Mapping Services, Department of Natural Resources and Mines, GPO Box 2454, Brisbane, QLD 4001.

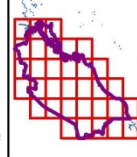
Produced by the Department of Natural Resources and Mines. © The State Of Queensland (Department of Natural Resources and Mines) August 2017.



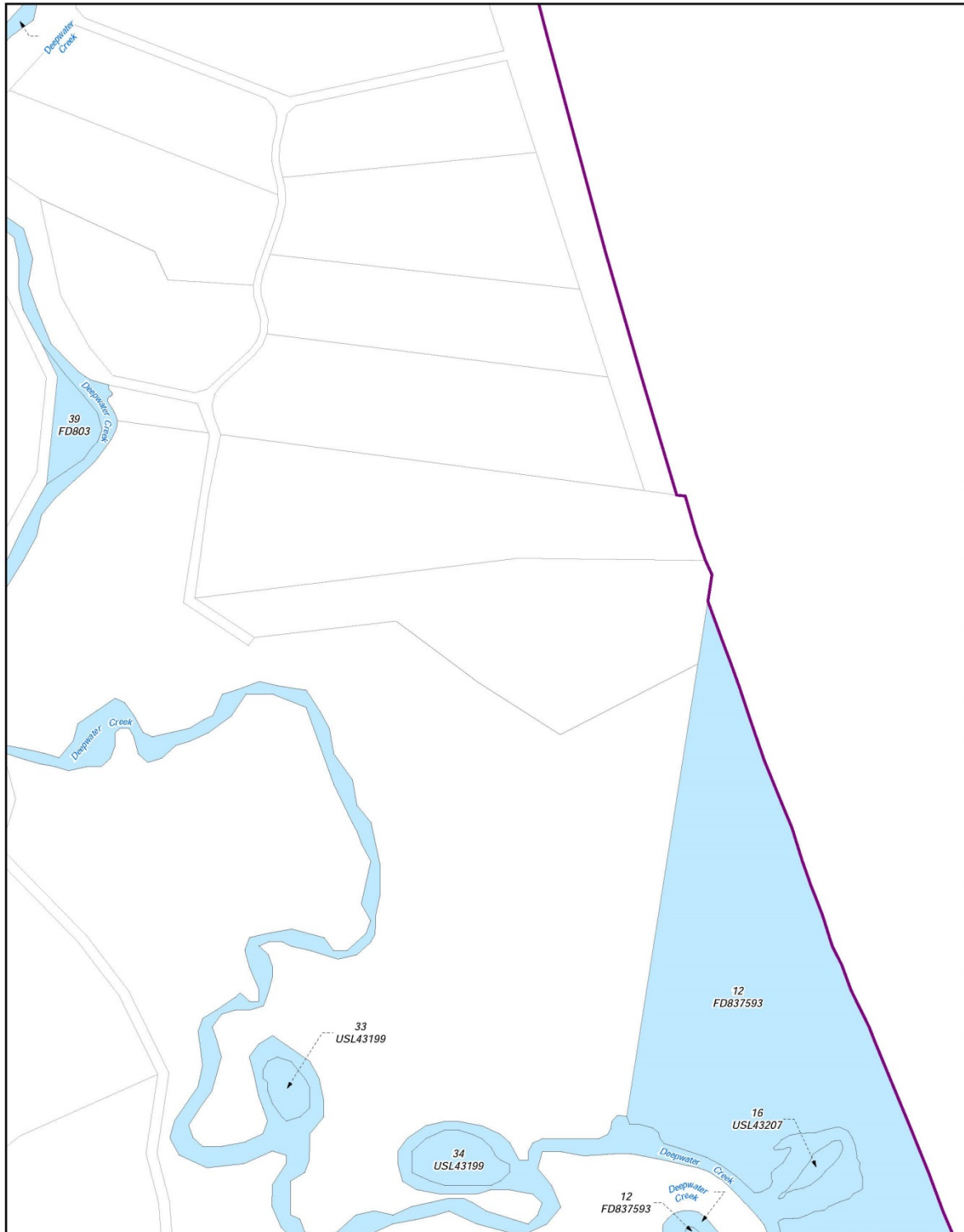
1:10,000

0 0.08 0.16 0.24 0.32
Kilometres

Map Projection: GCS GDA 1994



SHEET KEY



Document Path: \\atb\lp\NTClaims\CLAIMAP\Q001_29\Port Curtis Coral Coast\Determination_Map_2017\MMXD\Q001_29_PCCC_ASP_Determination_Mapbook_V2.mxd

NATIVE TITLE DETERMINATION

QUD6026/2001 Bailai, Gurang, Gooreng Gooreng, Taribelang Bunda Claim (QC2001/029) Sheet 80 of 219

LEGEND

- Non-exclusive areas
- External boundary
- DCDB
- Local Government Area boundaries


Compilation: Land Tenure Information obtained from the Digital Cadastral Data Base (July 2014), Department of Natural Resources & Mines, Brisbane. The Land Registry in the Department of Natural Resources & Mines should be consulted for verification of tenures.

Feature names shown on this map have been obtained from available information. It is possible that errors and omissions may exist. While every care is taken to ensure the accuracy of this data, the Department of Natural Resources & Mines, and/or contributors to this publication, makes no representations or warranties about its accuracy, reliability, completeness or suitability for any particular purpose and disclaims all responsibility and all liability (including, without limitation, liability in negligence) for all injuries, expenses, losses, damages (including indirect or consequential damage) and costs which might be incurred as a result of the data being inaccurate or incomplete in any way or for any reason.


Copyright protects this publication. Except for purposes permitted by the Copyright Act 1968, reproduction by any means (photocopying, electronic, mechanical, recording or otherwise) is prohibited without the prior written permission of the Department of Natural Resources & Mines.

All enquiries: The Manager, Client Mapping Services, Department of Natural Resources and Mines, GPO Box 2454, Brisbane, QLD 4001.

Produced by the Department of Natural Resources and Mines. © The State Of Queensland (Department of Natural Resources and Mines) August 2017.

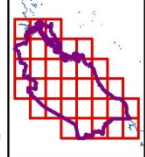


1:10,000




Kilometres

Map Projection: GCS GDA 1994

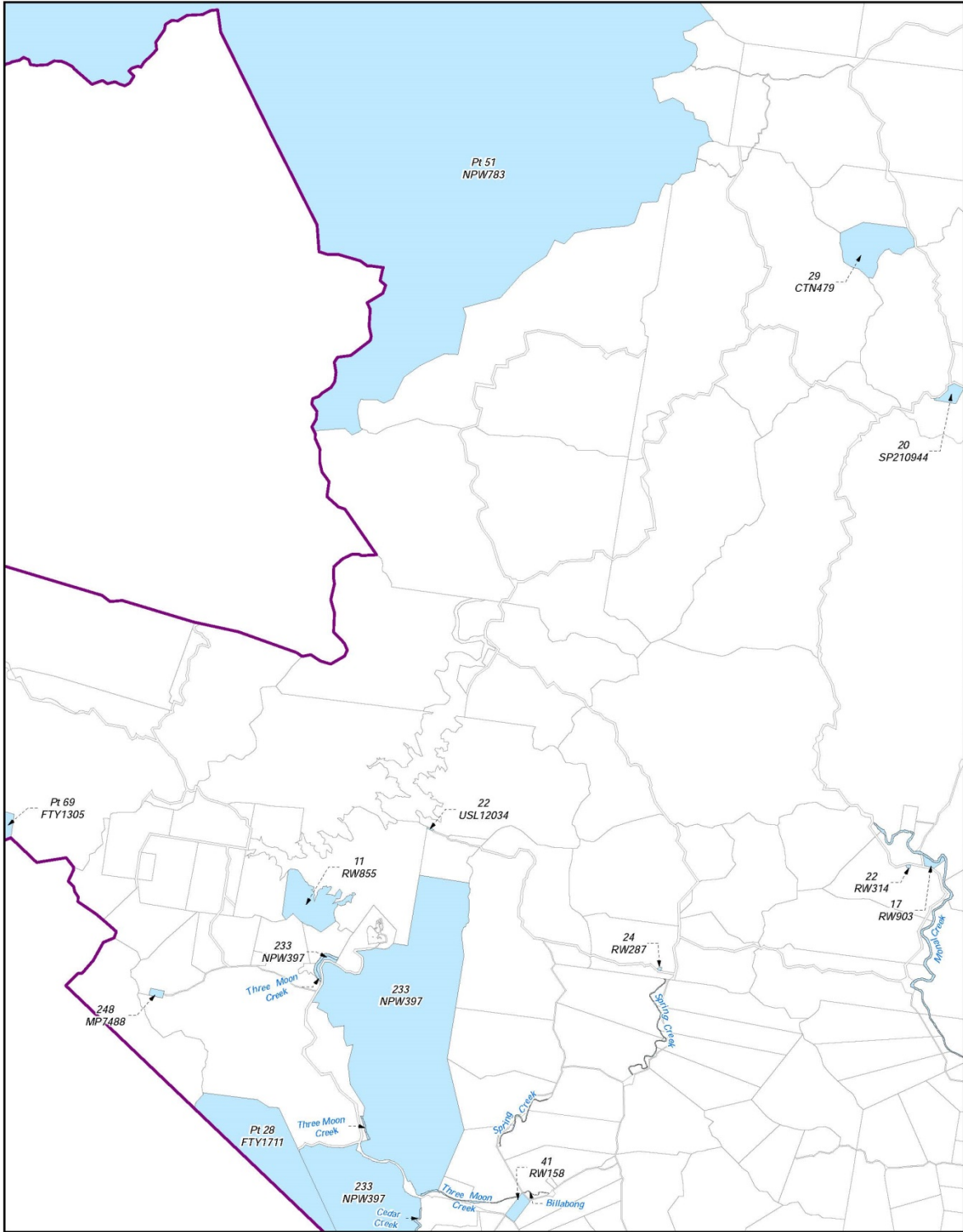


SHEET KEY



Document Path: \\atllip\NTClaims\CLAIMMAP\Q001_29\Port Curtis Coral Coast\Determinations_Map\Q001_29_PCCC_ASP_Determination_Mapbook_V2.mxd

| | | | |
|-----------------------------------|--|----------------------------------|----------------------|
| NATIVE TITLE DETERMINATION | | Queensland Government | SHEET KEY |
| LEGEND | <p style="text-align: center;">QUD6026/2001 Bailai, Gurang, Gooreng Gooreng, Taribelang Bunda Claim (QC2001/029) Sheet 81 of 219</p> <p style="font-size: small;"> Compilation: Land Tenure Information obtained from the Digital Cadastral Data Base (July 2014), Department of Natural Resources & Mines, Brisbane. The Land Registry in the Department of Natural Resources & Mines should be consulted for verification of tenures. </p> <p style="font-size: x-small;"> Feature names shown on this map have been obtained from available information. It is possible that errors and omissions may exist. While every care is taken to ensure the accuracy of this data, the Department of Natural Resources & Mines, and/or contributors to this publication, makes no representations or warranties about its accuracy, reliability, completeness or suitability for any particular purpose and disclaims all responsibility and all liability (including without limitation, liability in negligence) for all injuries, expenses, losses, damages (including indirect or consequential damage) and costs which might be incurred as a result of the data being inaccurate or incomplete in any way or for any reason. </p> <p style="font-size: x-small;"> Copyright protects this publication. Except for purposes permitted by the Copyright Act 1968, reproduction by any means (photocopying, electronic, mechanical, recording or otherwise) is prohibited without the prior written permission of the Department of Natural Resources & Mines. </p> <p style="font-size: x-small;"> All enquiries: The Manager, Client Mapping Services, Department of Natural Resources and Mines, GPO Box 2454, Brisbane, QLD 4001. </p> <p style="font-size: x-small;"> Produced by the Department of Natural Resources and Mines. © The State Of Queensland (Department of Natural Resources and Mines) August 2017. </p> | | |



Document Path: \\atllip\NTClaims\CLAIMAP\Q001_29\Port Curtis Coral Coast\Determination_Map_2017\WXD\Q001_29_PCCC_ASP_Determination_Mapbook_V2.mxd

NATIVE TITLE DETERMINATION

QUD6026/2001 Bailai, Gurang, Gooreng Gooreng, Taribelang Bunda Claim (QC2001/029) Sheet 82 of 219

LEGEND

- Non-exclusive areas
- External boundary
- DCDB
- Local Government Area boundaries


Compilation: Land Tenure Information obtained from the Digital Cadastral Data Base (July 2015), Department of Natural Resources & Mines, Brisbane. The Land Registry in the Department of Natural Resources & Mines should be consulted for verification of tenures.

Feature names shown on this map have been obtained from available information. It is possible that errors and omissions may exist. While every care is taken to ensure the accuracy of this data, the Department of Natural Resources & Mines, and/or contributors to this publication, makes no representations or warranties about its accuracy, reliability, completeness or suitability for any particular purpose and disclaims all responsibility and all liability (including, without limitation, liability in negligence) for all injuries, expenses, losses, damages (including indirect or consequential damage) and costs which might be incurred as a result of the data being inaccurate or incomplete in any way or for any reason.

Copyright protects this publication. Except for purposes permitted by the Copyright Act 1968, reproduction by any means (photocopying, electronic, mechanical, recording or otherwise) is prohibited without the prior written permission of the Department of Natural Resources & Mines.


All enquiries: The Manager, Client Mapping Services, Department of Natural Resources and Mines, GPO Box 2454, Brisbane, QLD 4001.

Produced by the Department of Natural Resources and Mines. © The State Of Queensland (Department of Natural Resources and Mines) August 2017.



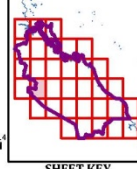
Queensland Government

1:100,000

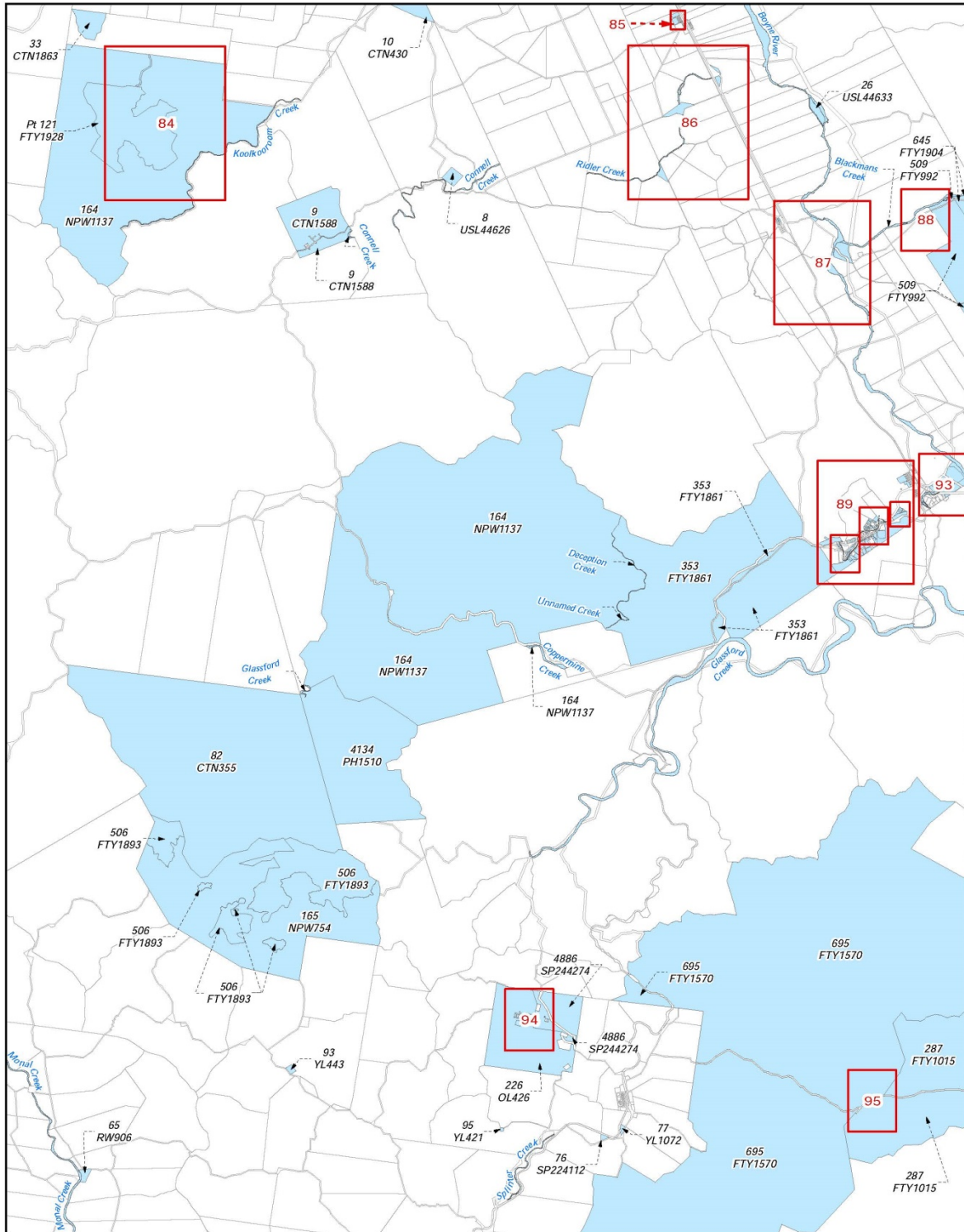


Kilometers

Map Projection: GCS GDA 1994



SHEET KEY



Document Path: \\atb\p\NT\Claims\CLAIMMAP\Q001_29\Port Curtis Coral Coast\Determination_Map_2017\MXD\Q001_29_PCCC_ASP_Determination_Mapbook_V2.mxd

NATIVE TITLE DETERMINATION

QUD6026/2001 Bailai, Gurang, Gooreng Gooreng, Taribelang Bunda Claim (QC2001/029) Sheet 83 of 219

LEGEND

- Non-exclusive areas
- External boundary
- DCDB
- Local Government Area boundaries


Compilation: Land Tenure Information obtained from the Digital Cadastral Data Base (July 2014), Department of Natural Resources & Mines, Brisbane. The Land Registry in the Department of Natural Resources & Mines should be consulted for verification of tenures.

Feature names shown on this map have been obtained from available information. It is possible that errors and omissions may exist. While every care is taken to ensure the accuracy of this data, the Department of Natural Resources & Mines, and/or contributors to this publication, makes no representations or warranties about its accuracy, reliability, completeness or suitability for any particular purpose and disclaims all responsibility and all liability (including, without limitation, liability in negligence) for all injuries, expenses, losses, damages (including indirect or consequential damage) and costs which might be incurred as a result of the data being inaccurate or incomplete in any way or for any reason.


Copyright protects this publication. Except for purposes permitted by the Copyright Act 1968, reproduction by any means (photocopying, electronic, mechanical, recording or otherwise) is prohibited without the prior written permission of the Department of Natural Resources & Mines.

All enquiries: The Manager, Client Mapping Services, Department of Natural Resources and Mines, GPO Box 2454, Brisbane, QLD 4001.

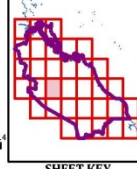
Produced by the Department of Natural Resources and Mines. © The State Of Queensland (Department of Natural Resources and Mines) August 2017.



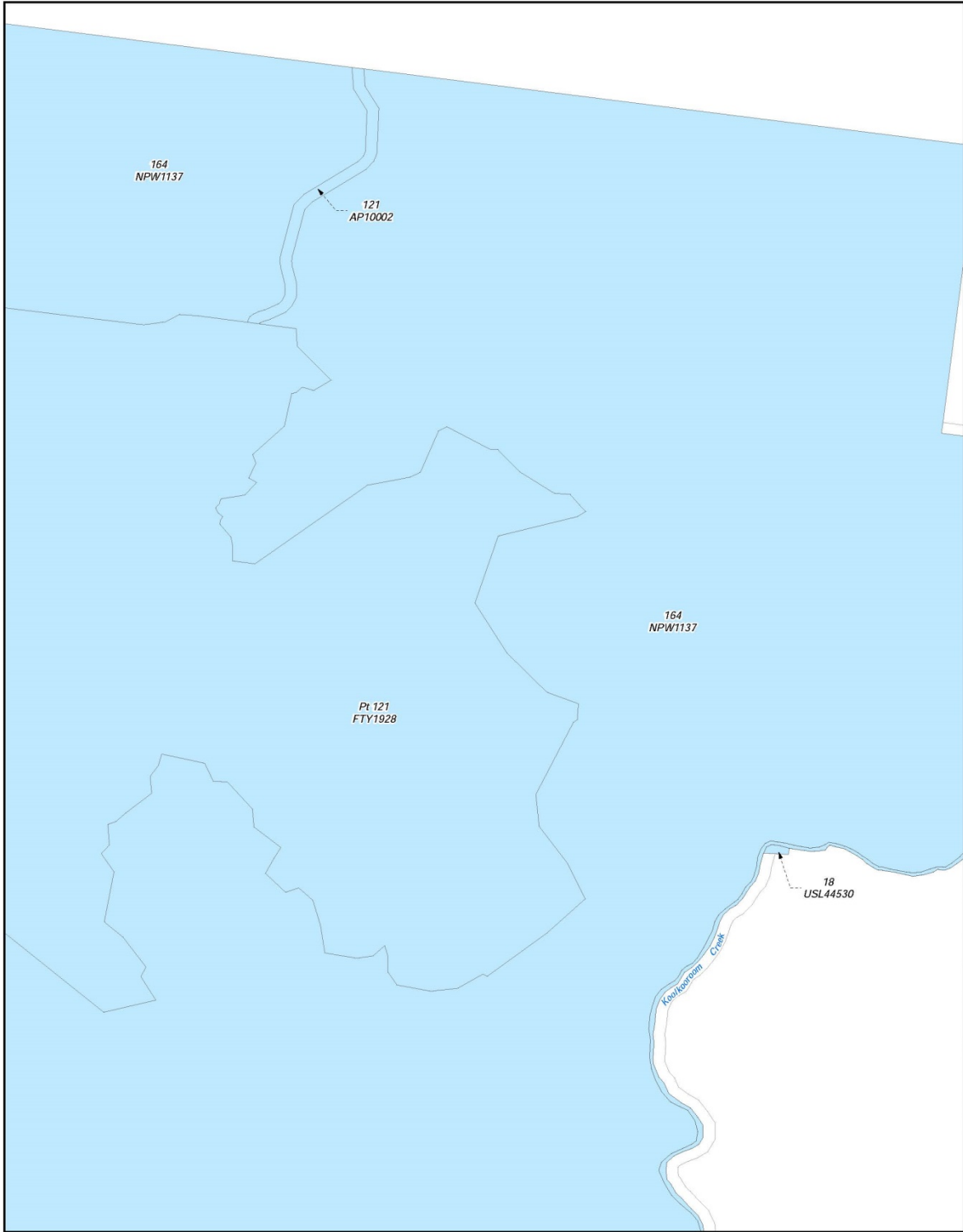
1:100,000



Map Projection: GCS_GDA_1994



SHEET KEY



Document Path: \\atllip\NTClaims\CLAIMMAP\Q001_29\Port Curtis Coral Coast\Determination_Map_2017\MXD\Q001_29_PCCC_ASP_Determination_Mapbook_V2.mxd

NATIVE TITLE DETERMINATION

QUD6026/2001 Bailai, Gurang, Gooreng Gooreng, Taribelang Bunda Claim (QC2001/029) Sheet 84 of 219

LEGEND

- Non-exclusive areas
- External boundary
- DCDB
- Local Government Area boundaries


Compilation: Land Tenure Information obtained from the Digital Cadastral Data Base (July 2016), Department of Natural Resources & Mines, Brisbane. The Land Registry in the Department of Natural Resources & Mines should be consulted for verification of tenures.

Feature names shown on this map have been obtained from available information. It is possible that errors and omissions may exist. While every care is taken to ensure the accuracy of this data, the Department of Natural Resources & Mines, and/or contributors to this publication, makes no representations or warranties about its accuracy, reliability, completeness or suitability for any particular purpose and disclaims all responsibility and all liability (including, without limitation, liability in negligence) for all injuries, expenses, losses, damages (including indirect or consequential damage) and costs which might be incurred as a result of the data being inaccurate or incomplete in any way or for any reason.


Copyright protects this publication. Except for purposes permitted by the Copyright Act 1968, reproduction by any means (photocopying, electronic, mechanical, recording or otherwise) is prohibited without the prior written permission of the Department of Natural Resources & Mines.

All enquiries: The Manager, Client Mapping Services, Department of Natural Resources and Mines, GPO Box 2454, Brisbane, QLD 4001.


Produced by the Department of Natural Resources and Mines. © The State Of Queensland (Department of Natural Resources and Mines) August 2017.

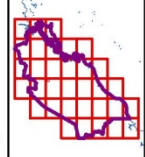


1:12,500

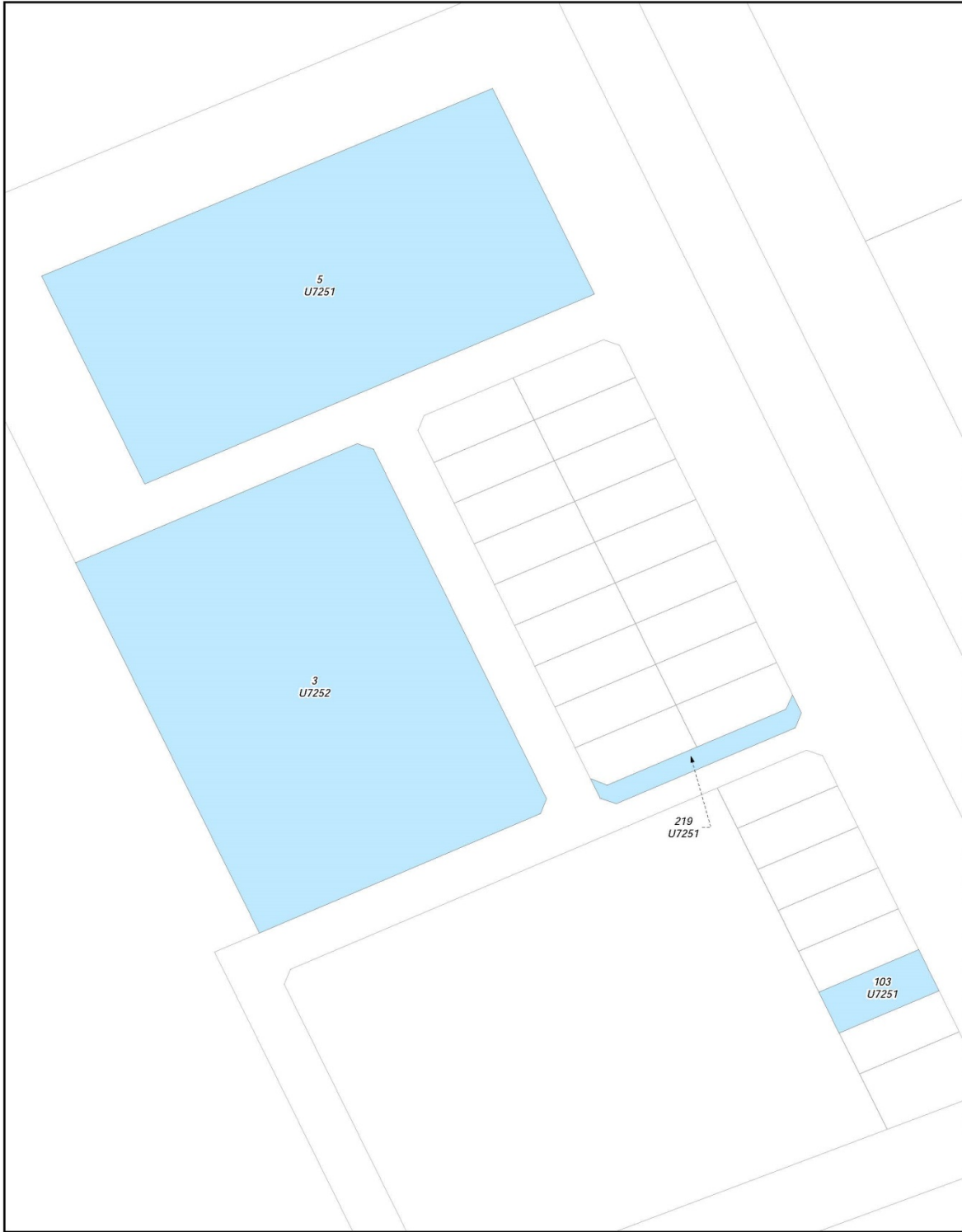


Kilometres





SHEET KEY



Document Path: \\atllip\NTClaims\CLAIMMAP\Q001_29\Port Curtis Coral Coast\Determination_Map_2017\WXD\Q001_29_PCCC_ASP_Determination_Mapbook_V2.mxd

NATIVE TITLE DETERMINATION

QUD6026/2001 Bailai, Gurang, Gooreng Gooreng, Taribelang Bunda Claim (QC2001/029) Sheet 85 of 219

LEGEND

- Non-exclusive areas
- External boundary
- DCDB
- Local Government Area boundaries


Compilation: Land Tenure Information obtained from the Digital Cadastral Data Base (July 2016), Department of Natural Resources & Mines, Brisbane. The Land Registry in the Department of Natural Resources & Mines should be consulted for verification of tenures.

Feature names shown on this map have been obtained from available information. It is possible that errors and omissions may exist. While every care is taken to ensure the accuracy of this data, the Department of Natural Resources & Mines, and/or contributors to this publication, makes no representations or warranties about its accuracy, reliability, completeness or suitability for any particular purpose and disclaims all responsibility and all liability (including, without limitation, liability in negligence) for all injuries, expenses, losses, damages (including indirect or consequential damage) and costs which might be incurred as a result of the data being inaccurate or incomplete in any way or for any reason.


Copyright protects this publication. Except for purposes permitted by the Copyright Act 1968, reproduction by any means (photocopying, electronic, mechanical, recording or otherwise) is prohibited without the prior written permission of the Department of Natural Resources & Mines.

All enquiries: The Manager, Client Mapping Services, Department of Natural Resources and Mines, GPO Box 2454, Brisbane, QLD 4001.

Produced by the Department of Natural Resources and Mines. © The State Of Queensland (Department of Natural Resources and Mines) August 2017.

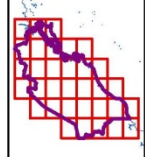


1:1,500



Kilometres

Map Projection: GCS GDA 1994

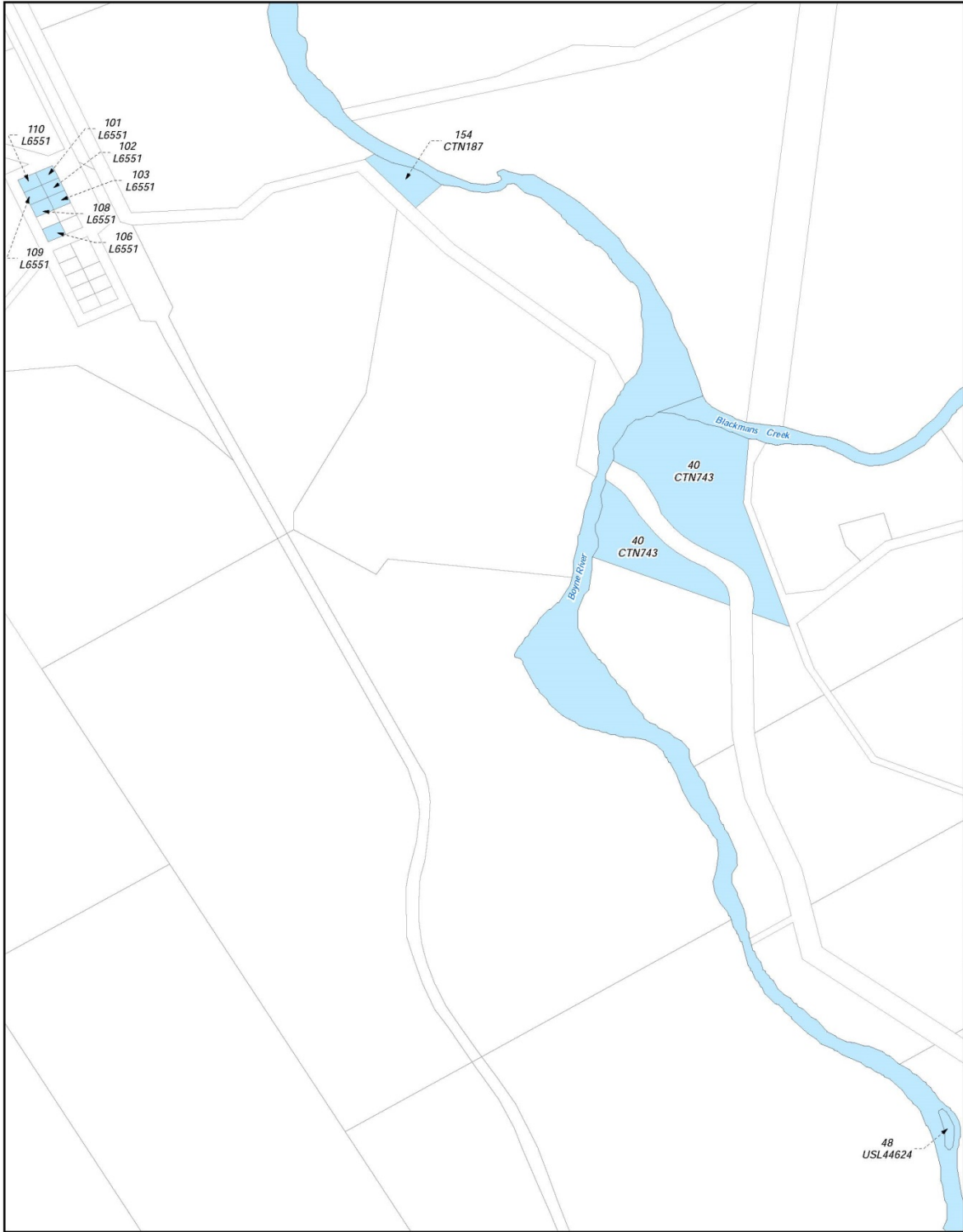


SHEET KEY



Document Path: \\atlilip\NTClaims\CLAIMMAP\Q001_29\Port Curtis Coral Coast\Determination_Map\Q001_29_PCCC_ASP_Determination_Mapbook_V2.mxd

| | | | |
|-----------------------------------|--|--|----------------------|
| NATIVE TITLE DETERMINATION | | QUD6026/2001 Bailai, Gurang, Gooreng Gooreng, Taribelang Bunda Claim (QC2001/029) Sheet 86 of 219 | |
| LEGEND | <p>Compilation: Land Tenure Information obtained from the Digital Cadastral Data Base (July 2014), Department of Natural Resources & Mines, Brisbane. The Land Registry in the Department of Natural Resources & Mines should be consulted for verification of tenures.</p> <p>Feature names shown on this map have been obtained from available information. It is possible that errors and omissions may exist. While every care is taken to ensure the accuracy of this data, the Department of Natural Resources & Mines, and/or contributors to this publication, makes no representations or warranties about its accuracy, reliability, completeness or suitability for any particular purpose and disclaims all responsibility and all liability (including, without limitation, liability in negligence) for all injuries, expenses, losses, damages (including indirect or consequential damage) and costs which might be incurred as a result of the data being inaccurate or incomplete in any way or for any reason.</p> <p>Copyright protects this publication. Except for purposes permitted by the Copyright Act 1968, reproduction by any means (photocopying, electronic, mechanical, recording or otherwise) is prohibited without the prior written permission of the Department of Natural Resources & Mines.</p> <p>All enquiries: The Manager, Client Mapping Services, Department of Natural Resources and Mines, GPO Box 2454, Brisbane, QLD 4001.</p> <p style="text-align: center; font-size: x-small;">Produced by the Department of Natural Resources and Mines. © The State Of Queensland (Department of Natural Resources and Mines) August 2017.</p> | 1:12,500 <small>Map Projection: GCS GDA 1994</small> | SHEET KEY |



Document Path: \\atb\p\NTClaims\CLAIMMAP\Q001_29\Port Curtis Coral Coast\Detetermination_Map_2017\WXD\Q001_29_PCCC_ASP_Determination_Mapbook_V2.mxd

NATIVE TITLE DETERMINATION

QUD6026/2001 Bailai, Gurang, Gooreng Gooreng, Taribelang Bunda Claim (QC2001/029) Sheet 87 of 219

LEGEND

- Non-exclusive areas
- External boundary
- DCDB
- Local Government Area boundaries

Compilation: Land Tenure Information obtained from the Digital Cadastral Data Base (July 2014), Department of Natural Resources & Mines, Brisbane.
 The Land Registry in the Department of Natural Resources & Mines should be consulted for verification of tenures.

Feature names shown on this map have been obtained from available information. It is possible that errors and omissions may exist. While every care is taken to ensure the accuracy of this data, the Department of Natural Resources & Mines, and/or contributors to this publication, makes no representations or warranties about its accuracy, reliability, completeness or suitability for any particular purpose and disclaims all responsibility and all liability (including without limitation, liability in negligence) for all injuries, expenses, losses, damages (including indirect or consequential damages) and costs which might be incurred as a result of the data being inaccurate or incomplete in any way or for any reason.

Copyright protects this publication. Except for purposes permitted by the Copyright Act 1968, reproduction by any means (photocopying, electronic, mechanical, recording or otherwise) is prohibited without the prior written permission of the Department of Natural Resources & Mines.

All enquiries: The Manager, Client Mapping Services, Department of Natural Resources and Mines, GPO Box 2454, Brisbane, QLD 4001.

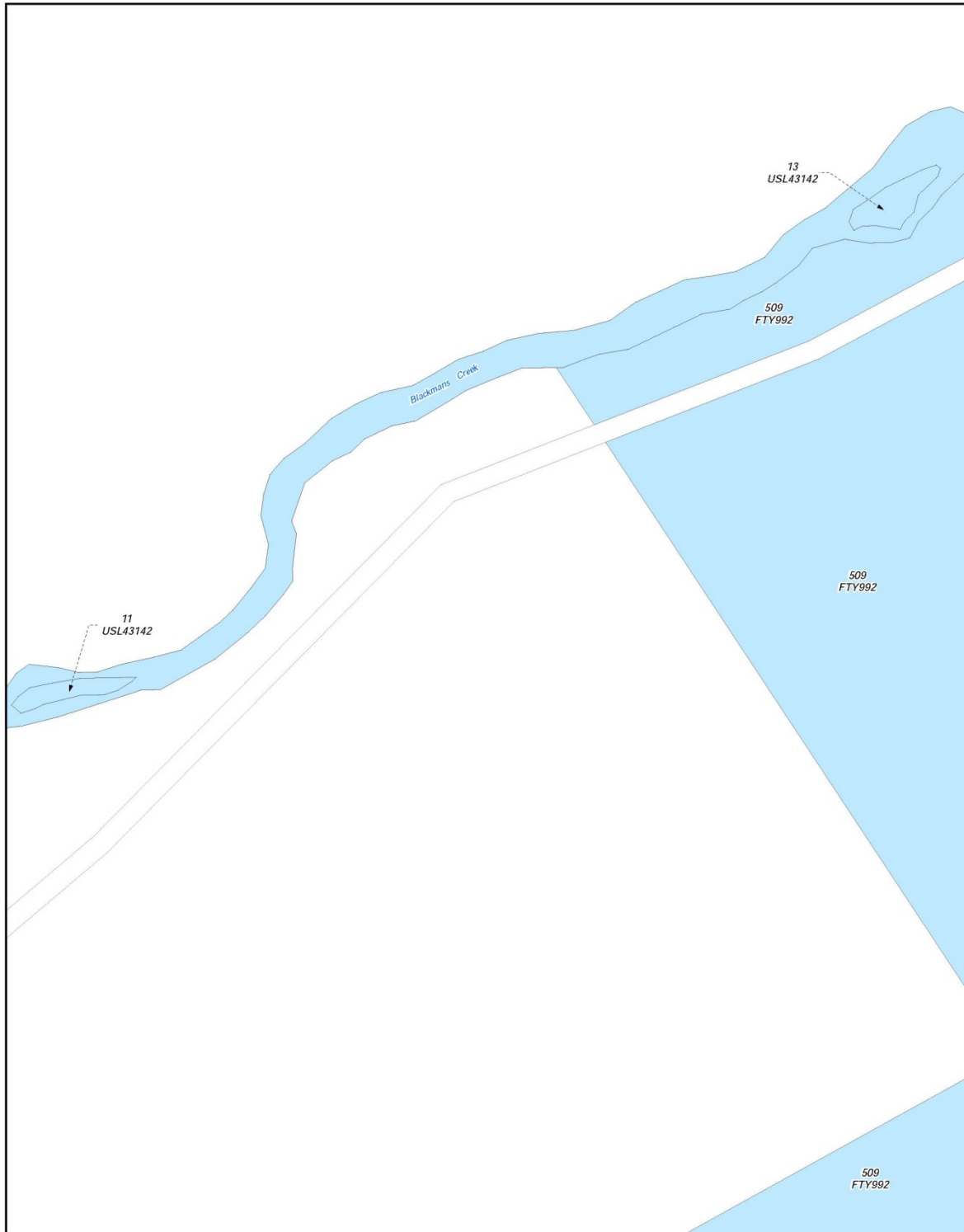
1:10,000

Kilometres

Map Projection: GCS GDA 1994

SHEET KEY

Produced by the Department of Natural Resources and Mines. © The State Of Queensland (Department of Natural Resources and Mines) August 2017.



Document Path: \\atb\lp\NTClaims\C\LA\IMM\AP\Q001_29\Port Curtis Coral Coast\Determination_Map_2017\MXD\Q001_29_PCCC_ASP_Determination_Mapbook_V2.mxd

NATIVE TITLE DETERMINATION

QUD6026/2001 Bailai, Gurang, Gooreng Gooreng, Taribelang Bunda Claim (QC2001/029) Sheet 88 of 219

Compilation: Land Tenure Information obtained from the Digital Cadastral Data Base (July 2014), Department of Natural Resources & Mines, Brisbane.
 The Land Registry in the Department of Natural Resources & Mines should be consulted for verification of tenures.

Feature names shown on this map have been obtained from available information. It is possible that errors and omissions may exist. While every care is taken to ensure the accuracy of this data, the Department of Natural Resources & Mines, and/or contributors to this publication, makes no representations or warranties about its accuracy, reliability, completeness or suitability for any particular purpose and disclaims all responsibility and all liability (including without limitation, liability in negligence) for all injuries, expenses, losses, damages (including indirect or consequential damage) and costs which might be incurred as a result of the data being inaccurate or incomplete in any way or for any reason.


Copyright protects this publication. Except for purposes permitted by the Copyright Act 1968, reproduction by any means (photocopying, electronic, mechanical, recording or otherwise) is prohibited without the prior written permission of the Department of Natural Resources & Mines.

All enquiries: The Manager, Client Mapping Services, Department of Natural Resources and Mines, GPO Box 2454, Brisbane, QLD 4001.


Produced by the Department of Natural Resources and Mines. © The State Of Queensland (Department of Natural Resources and Mines) August 2017.

LEGEND

- Non-exclusive areas
- External boundary
- DCDB
- Local Government Area boundaries

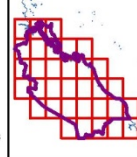


1:5,000

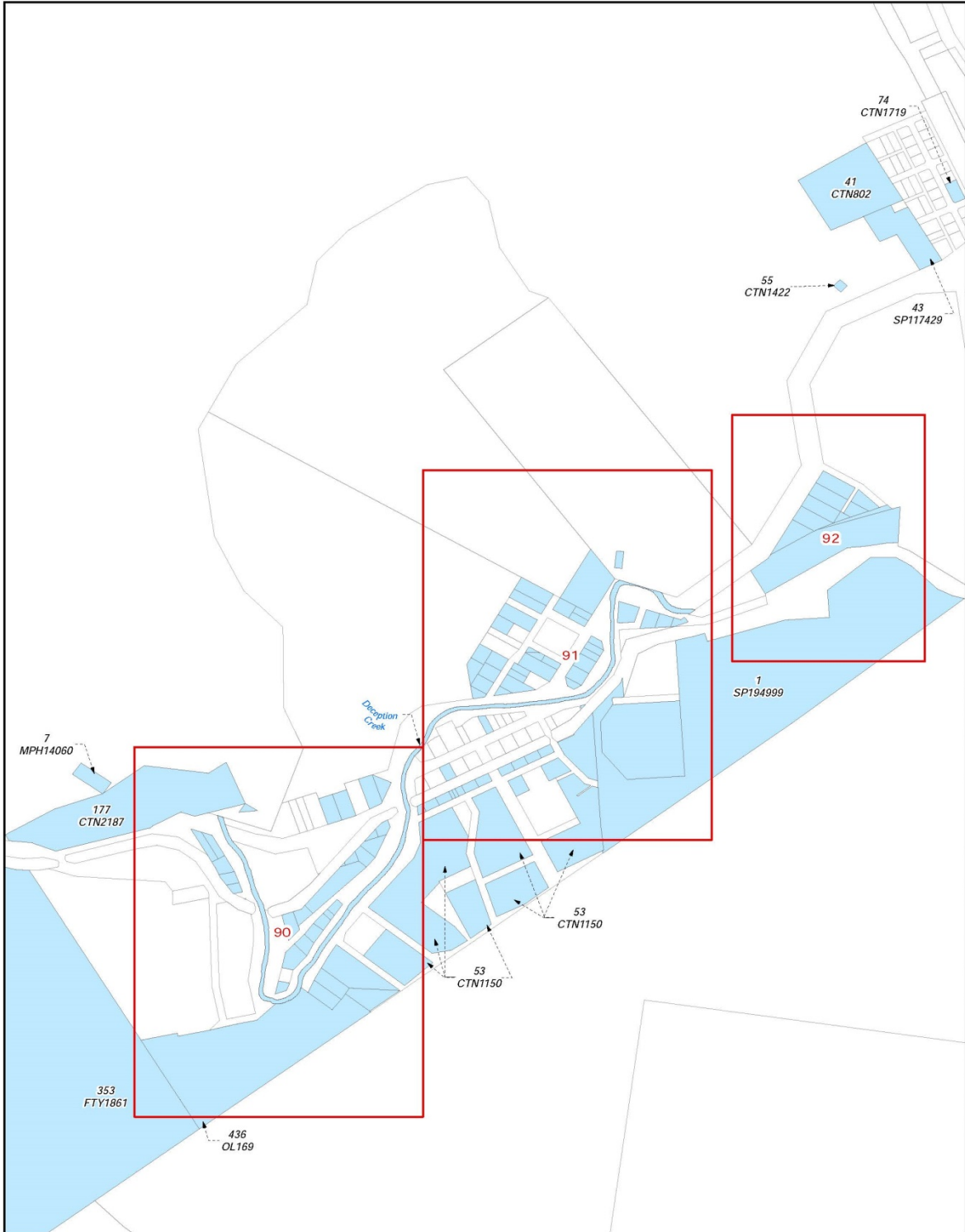


0 0.04 0.08 0.12 0.16 Kilometres

Map Projection: GCS GDA 1994



SHEET KEY



Document Path: \\atllip\NT\Claims\CLAIMMAP\Q001_29\Port Curtis Coral Coast\Determination_Map_2017\WXD\Q001_29_PCCC_ASP_Determination_Mapbook_V2.mxd

NATIVE TITLE DETERMINATION

QUD6026/2001 Bailai, Gurang, Gooreng Gooreng, Taribelang Bunda Claim (QC2001/029) Sheet 89 of 219

LEGEND

- Non-exclusive areas
- External boundary
- DCDB
- Local Government Area boundaries


Compilation: Land Tenure Information obtained from the Digital Cadastral Data Base (July 2015), Department of Natural Resources & Mines, Brisbane. The Land Registry in the Department of Natural Resources & Mines should be consulted for verification of tenures.

Feature names shown on this map have been obtained from available information. It is possible that errors and omissions may exist. While every care is taken to ensure the accuracy of this data, the Department of Natural Resources & Mines, and/or contributors to this publication, makes no representations or warranties about its accuracy, reliability, completeness or suitability for any particular purpose and disclaims all responsibility and all liability (including without limitation, liability in negligence) for all injuries, expenses, losses, damages (including indirect or consequential damage) and costs which might be incurred as a result of the data being inaccurate or incomplete in any way or for any reason.


Copyright protects this publication. Except for purposes permitted by the Copyright Act 1968, reproduction by any means (photocopying, electronic, mechanical, recording or otherwise) is prohibited without the prior written permission of the Department of Natural Resources & Mines.

All enquiries: The Manager, Client Mapping Services, Department of Natural Resources and Mines, GPO Box 2454, Brisbane, QLD 4001.

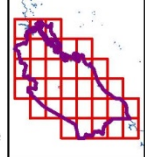
Produced by the Department of Natural Resources and Mines. © The State Of Queensland (Department of Natural Resources and Mines) August 2017.



1:10,000



Map Projection: GCS GDA 1994



SHEET KEY



Document Path: \\atllip\NTClaims\CLAIMMAP\Q001_29\Port Curtis Coral Coast\Determination_Map_2017\MMXD\Q001_29_PCCC_A3P_Determination_Mapbook_V2.mxd

NATIVE TITLE DETERMINATION

QUD6026/2001 Bailai, Gurang, Gooreng Gooreng, Taribelang Bunda Claim (QC2001/029) Sheet 90 of 219

Compilation: Land Tenure Information obtained from the Digital Cadastral Data Base (July 2015), Department of Natural Resources & Mines, Brisbane.
 The Land Registry in the Department of Natural Resources & Mines should be consulted for verification of tenures.

Feature names shown on this map have been obtained from available information. It is possible that errors and omissions may exist. While every care is taken to ensure the accuracy of this data, the Department of Natural Resources & Mines, and/or contributors to this publication, makes no representations or warranties about its accuracy, reliability, completeness or suitability for any particular purpose and disclaims all responsibility and all liability (including without limitation, liability in negligence) for all injuries, expenses, losses, damages (including indirect or consequential damages) and costs which might be incurred as a result of the data being inaccurate or incomplete in any way or for any reason.

Copyright protects this publication. Except for purposes permitted by the Copyright Act 1968, reproduction by any means (photocopying, electronic, mechanical, recording or otherwise) is prohibited without the prior written permission of the Department of Natural Resources & Mines.

All enquiries: The Manager, Client Mapping Services, Department of Natural Resources and Mines, GPO Box 2454, Brisbane, QLD 4001.

Produced by the Department of Natural Resources and Mines. © The State Of Queensland (Department of Natural Resources and Mines) August 2017.

LEGEND

- Non-exclusive areas
- External boundary
- DCDB
- Local Government Area boundaries

1:3,000

Kilometres

Map Projection: GCS_GDA_1994

SHEET KEY